













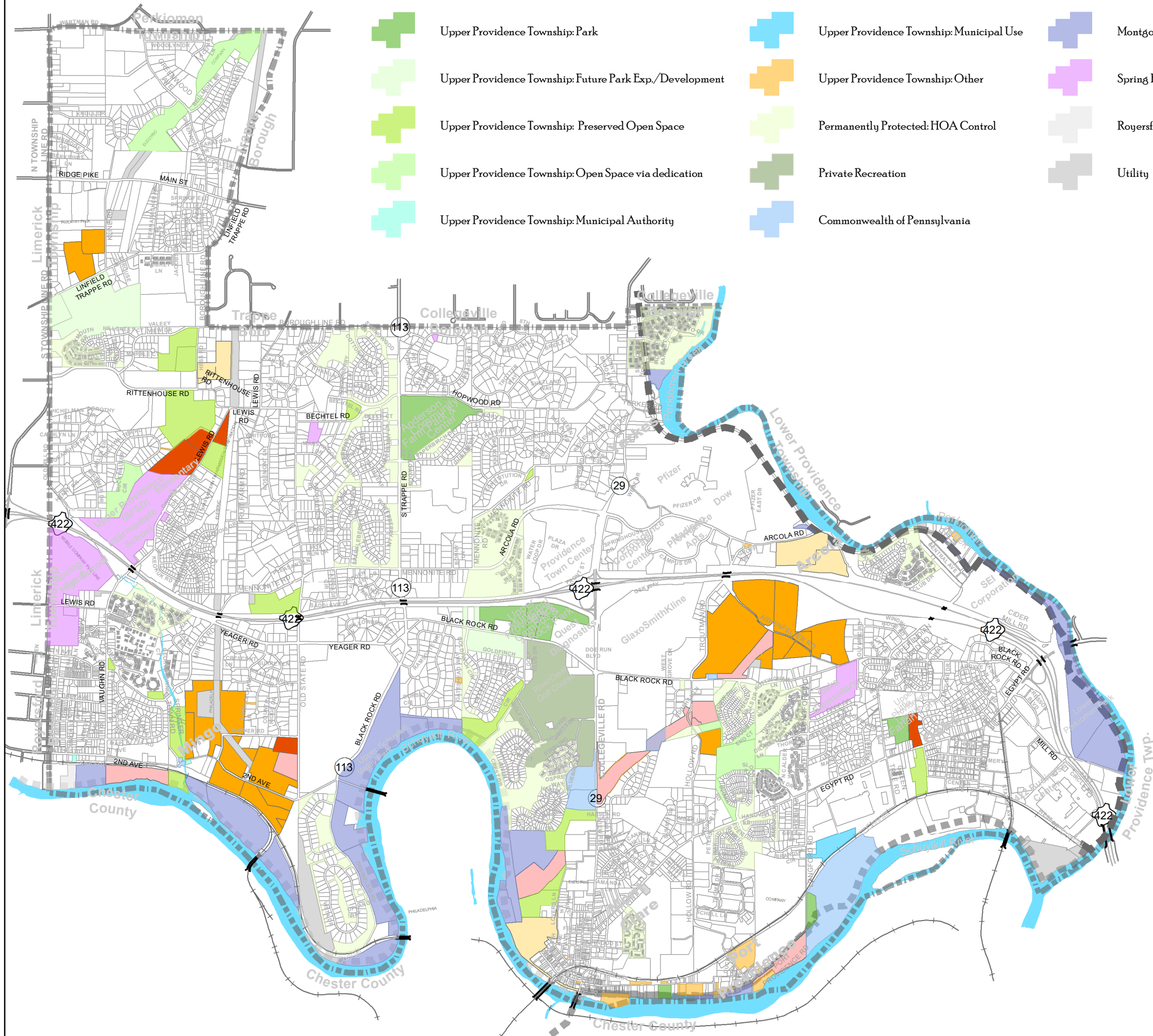


# PROPERTY OWNERSHIP KEY

-  Upper Providence Township: Park
-  Upper Providence Township: Future Park Exp./Development
-  Upper Providence Township: Preserved Open Space
-  Upper Providence Township: Open Space via dedication
-  Upper Providence Township: Municipal Authority
-  Upper Providence Township: Municipal Use
-  Upper Providence Township: Other
-  Permanently Protected: HOA Control
-  Private Recreation
-  Commonwealth of Pennsylvania
-  Montgomery County
-  Spring Ford School District
-  Royersford Borough
-  Utility



## OPEN SPACE PRIORITY

-  High
-  Medium Low
-  Medium
-  Low

### OPEN SPACE PLAN


**UPPER PROVIDENCE TOWNSHIP  
PARK, OPEN SPACE, AND  
TRAIL MASTER PLAN**

---

UPPER PROVIDENCE TOWNSHIP  
1286 BLACK ROCK ROAD, PO BOX 406,  
OAKS PENNSYLVANIA 19456  
MONTGOMERY COUNTY PENNSYLVANIA

---

3000 1500 0 3000 6000




Feet

DATE PREPARED: JANUARY 12, 2017  
REVISED: FEBRUARY 15, 2017

---

PREPARED BY:  
**GRACE PLANNING ASSOCIATES**



GRACEPLAN.NET | GGRACE.AICP@GMAIL.COM

484.390.5200 | PO BOX 655  
OAKS PENNSYLVANIA 19456