









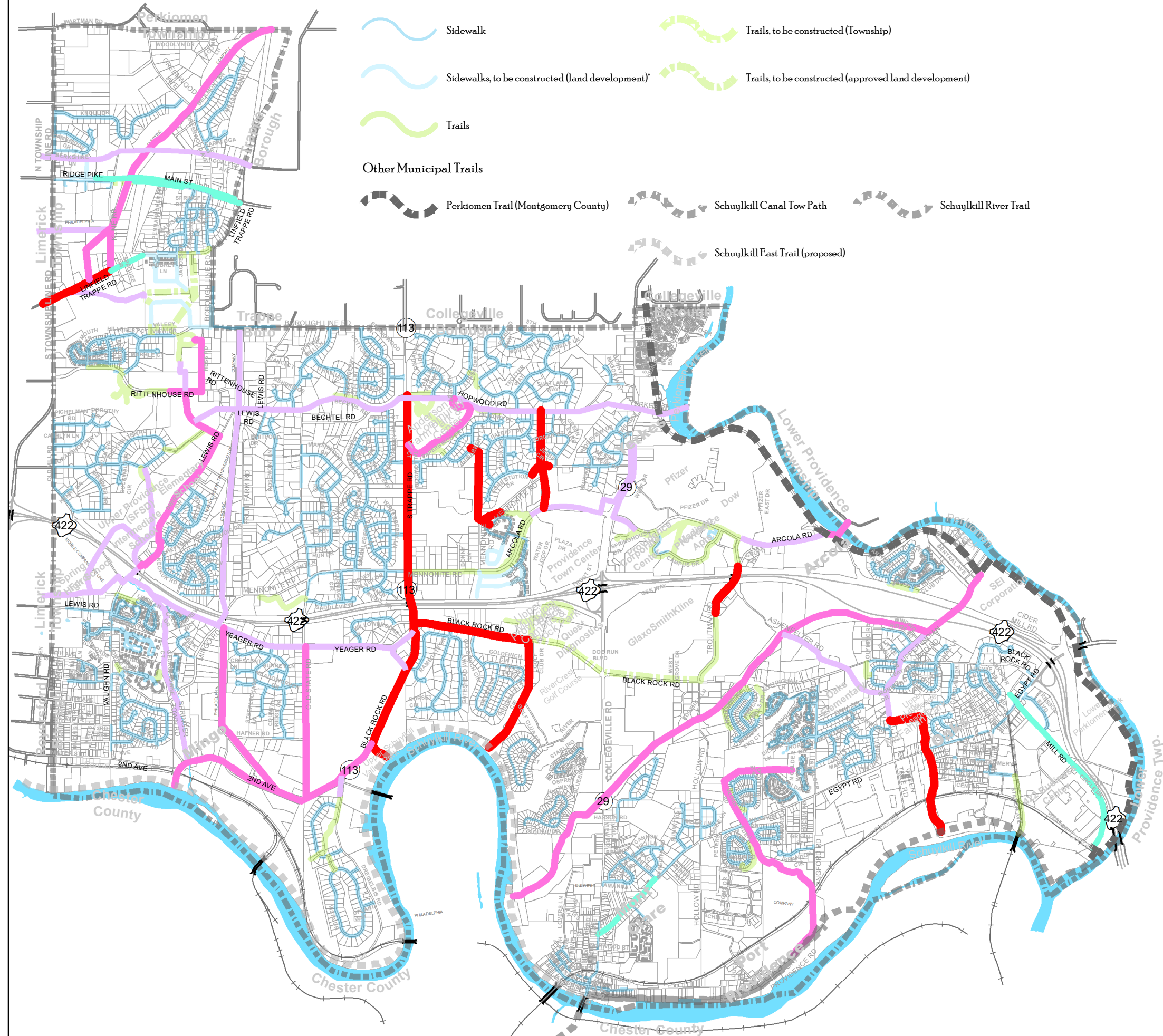






# TRAILS AND SIDEWALKS (CURRENT)

-  Sidewalk
-  Sidewalks, to be constructed (land development)\*
-  Trails
-  Other Municipal Trails
  -  Perkiomen Trail (Montgomery County)
  -  Schuylkill Canal Tow Path
  -  Schuylkill River Trail
  -  Schuylkill East Trail (proposed)
-  Trails, to be constructed (Township)
-  Trails, to be constructed (approved land development)



## PROPOSED SIDEWALK AND TRAIL LOCATIONS

-  Priority Sidewalk Location (via Land Development)\*\*
-  Trail, Low Priority
-  Trail, Medium Priority
-  Trail, High Priority

**TRAIL AND SIDEWALK PLAN**  
**UPPER PROVIDENCE TOWNSHIP**  
**PARK, OPEN SPACE, AND TRAIL MASTER PLAN**

---

UPPER PROVIDENCE TOWNSHIP  
 1286 BLACK ROCK ROAD, PO BOX 406,  
 OAKS PENNSYLVANIA 19456  
 MONTGOMERY COUNTY PENNSYLVANIA

---

3000 1500 0 3000 6000  
 Feet

DATE PREPARED: JANUARY 12, 2017  
 REVISED: FEBRUARY 15, 2017

---

PREPARED BY:  
**GRACE PLANNING ASSOCIATES**



GRACEPLAN.NET  
484.390.5200

GGRACE.AICP@GMAIL.COM  
PO BOX 655  
OAKS PENNSYLVANIA 19456